

1: 50 000 Scale Colour Raster Legend

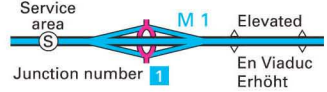
Communications

ROADS AND PATHS

VOIES DE COMMUNICATION

STRASSEN UND WEGE

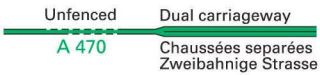
Not necessarily rights of way



Motorway (dual carriageway)
Autoroute (chaussées séparées) avec aire de service et échangeur numéroté
Autobahn (zweibahnig) mit Servicestation und Anschlussstelle sowie Nummer der Anschlussstelle



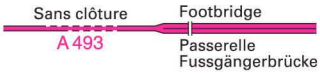
Motorway under construction
Autoroute en construction
Autobahn im Bau



Primary Route
Itinéraire principal
Fernstrasse



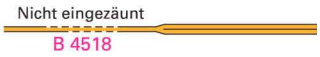
Primary route under construction
Itinéraire principal en construction
Fernstrasse im Bau



Main road
Route principale
Hauptstrasse



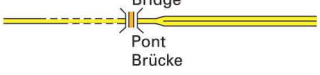
Main road under construction
Route principale en construction
Hauptstrasse im Bau



Secondary road
Route secondaire
Nebenstrasse



Narrow road with passing places
Route étroite avec voies de dépassement
Enge Strasse mit Ausweichstelle



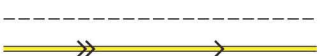
Road generally more than 4m wide
Route généralement de plus de 4m de largeur
Strasse, im allg. über 4m breit



Road generally less than 4m wide
Route généralement de moins de 4m de largeur
Strasse, im allg. unter 4m breit



Other road, drive or track
Autre route, allée ou sentier
Sonstige Strasse, Zufahrt oder Feldweg



Path Sentier Fussweg



Gradient : steeper than 20% (1 in 5) 14% to 20% (1 in 7 to 1 in 5)
Pente : Supérieure à 20% (1 pour 5) 14% à 20% (1 pour 7 à 1 pour 5)
Steigung über 20% 14% bis 20%



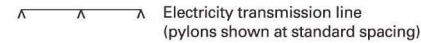
Gates Road tunnel
Barrières Tunnel routier
Schranken Strassentunnel



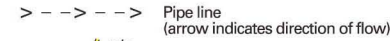
Ferry (passenger) Ferry (vehicle)
Bac pour piétons Bac pour véhicules
Personenfähre Autofähre

General Information

LAND FEATURES




Electricity transmission line
(pylons shown at standard spacing)



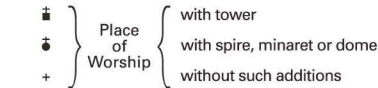
Pipe line
(arrow indicates direction of flow)



Buildings



Bus or coach station



Place of Worship
with tower
with spire, minaret or dome
without such additions



Chimney or tower




Glass Structure



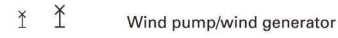
Heliport



Triangulation pillar



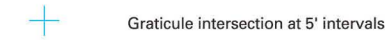
Mast



Wind pump/wind generator



Windmill with or without sails



Graticule intersection at 5' intervals



Cutting, embankment



Quarry



Spoil heap, refuse tip or dump



Coniferous wood



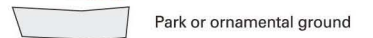
Non-coniferous wood



Mixed wood



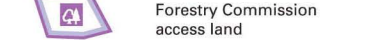
Orchard



Park or ornamental ground



Forestry Commission access land



National Trust-always open



National Trust-limited access, observe local signs

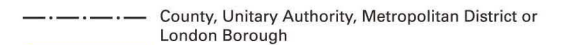


National Trust for Scotland

BOUNDARIES Administrative boundaries as at July 20XX



National



County, Unitary Authority, Metropolitan District or London Borough

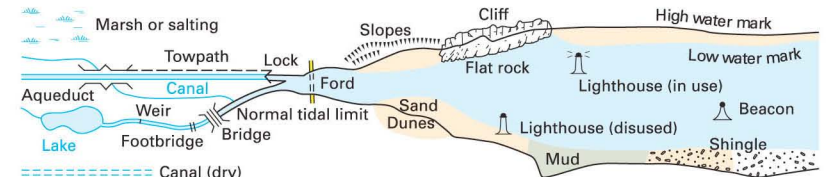


District



National Park

WATER FEATURES



Contour values in lakes are in metres


1: 50 000 Scale Colour Raster Legend

Tourist Information

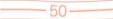
TOURIST INFORMATION


-  Camp site
Terrain de camping
Campingplatz
-  Caravan site
Terrain pour caravanes
Wohnwagenplatz
-  Garden
Jardin
Garten
-  Golf course or links
Terrain de golf
Golfplatz
-  Information centre, all year / seasonal
Office de tourisme, ouvert toute l'année / en saison
Informationsbüro, ganzjährig / saisonal
-  Nature reserve
Réserve naturelle
Naturschutzgebiet
-  Parking / Park and ride, all year / seasonal
Parking / Parking et navette, ouvert toute l'année / en saison
Parkplatz / Park & Ride, ganzjährig / saisonal
-  Picnic site
Emplacement de pique-nique
Picknickplatz

RENSEIGNEMENTS TOURISTIQUES TOURISTENINFORMATION

-  Public convenience (in rural areas)
Toilettes (à la campagne)
Öffentliche Toilette (in ländlichen Gebieten)
-  Selected places of tourist interest
Endroits d'un intérêt touristique particulier
Ausgewählter Platz von touristischem Interesse
-  Telephone, public / motoring organisation
Téléphone, public / associations automobiles
Telefon, öffentlich / automobilklub
-  Viewpoint
Point de vue
Aussichtspunkt
-  Visitor centre
Centre pour visiteurs
Besucherzentrum
-  Walks / Trails
Promenades
Wanderwege
-  Youth hostel
Auberge de jeunesse
Jugendherberge

HEIGHTS

 Contours are at 10 metres vertical interval

 Heights are to the nearest metre above mean sea level

Heights shown close to a triangulation pillar refer to the ground at the base of the pillar and not necessarily to the summit


ROCK FEATURES



PRIMARY ROUTES

These form a network of recommended through routes which complement the motorway system

PUBLIC RIGHTS OF WAY

-  Footpath
-  Road used as a public path

DROIT DE PASSAGE PUBLIC

-  Bridleway
-  Byway open to all traffic

ÖFFENTLICHE WEGERECHTE

Public rights of way shown on this map have been taken from local authority definitive maps and later amendments. The map includes changes notified to Ordnance Survey by 1st November 20XX.

The symbols show the defined route so far as the scale of mapping will allow. Rights of way are not shown on maps of Scotland

Rights of way are liable to change and may not be clearly defined on the ground. Please check with the relevant local authority for the latest information

The representation on this map of any other road, track or path is no evidence of the existence of a right of way

OTHER PUBLIC ACCESS


-  Other route with public access { not normally shown in urban areas

The exact nature of the rights on these routes and the existence of any restrictions may be checked with the local highway authority. Alignments are based on the best information available. These routes are not shown on maps of Scotland


AUTRES ACCES PUBLICS

-  National Trail, European Long Distance Path, Long Distance Route, selected Recreational Routes

-  National/Regional Cycle Network

-  National Cycle Network number






-  Surfaced cycle route

-  Regional Cycle Network number






Danger Area

Firing and Test Ranges in the area. Danger! Observe warning notices. Champs de tir et d'essai. Danger! Se conformer aux avertissements. Schiess und Erprobungsgelände. Gefahr! Warnschilder beachten.

RAILWAYS

-  Track multiple or single
-  Track under construction
-  Light rapid transit system, narrow gauge or tramway
-  Bridges, Footbridge
-  Tunnel

CHEMINS DE FER

-  Station, (a) principal
-  Siding
-  Light rapid transit system station
-  Level crossing
-  Viaduct

EISENBAHNEN

ABBREVIATIONS

- CH Clubhouse
- CG Coastguard
- MS Milestone
- P Post office
- PC Public convenience (in rural area)
- MP Milepost
- TH Town Hall, Guildhall or equivalent
- PH Public house

ARCHAEOLOGICAL AND HISTORICAL INFORMATION

- + Site of monument
- ✕ Battlefield (with date)
- VILLA Roman
- Stone monument
- ☆ Visible earthwork
- CASTLE Non-Roman

Information provided by English Heritage for England and the Royal Commissions on the Ancient and Historical Monuments for Scotland and Wales